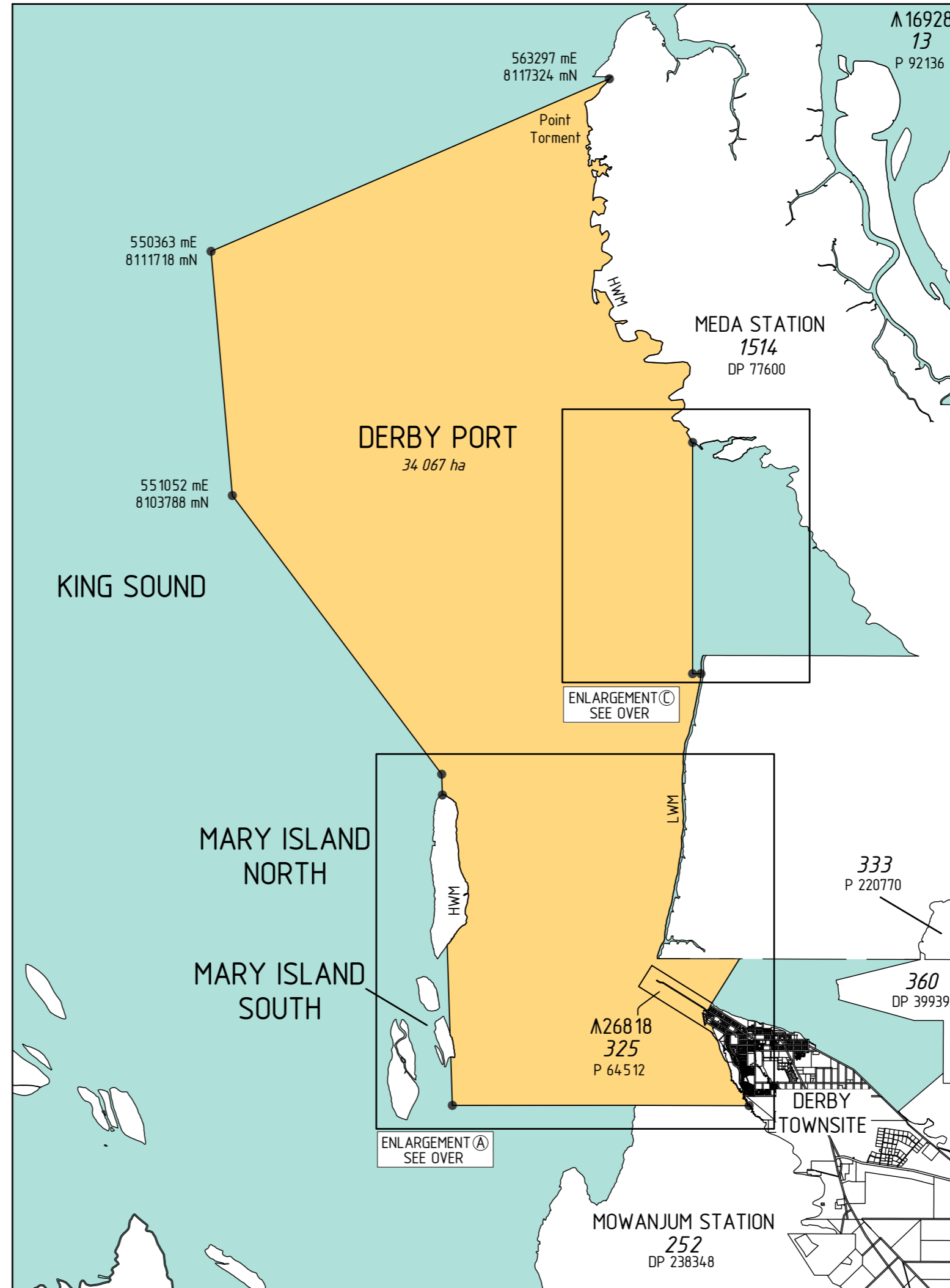
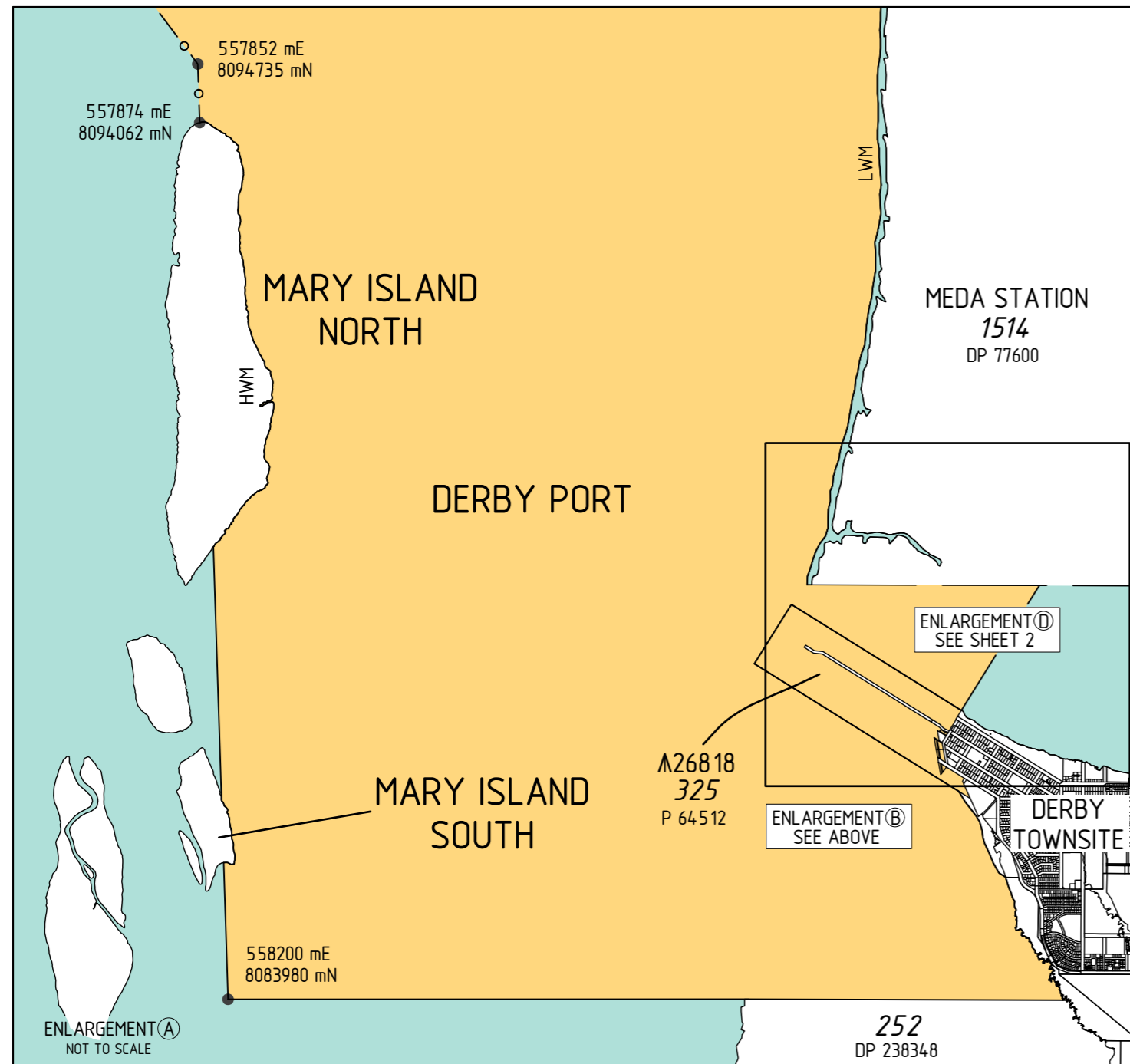
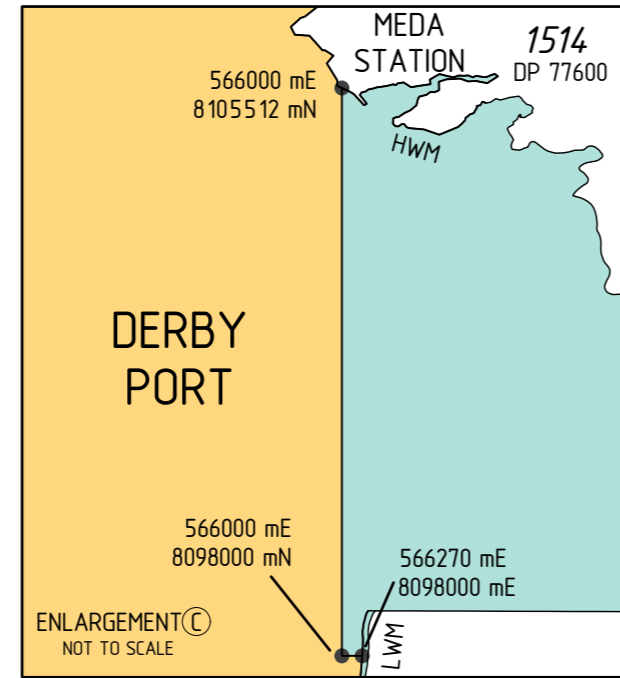
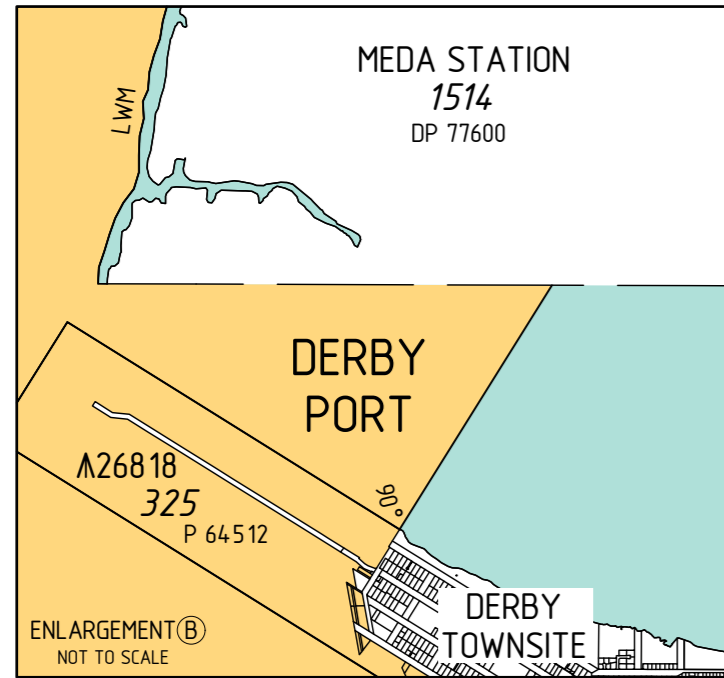


VERSION	AMENDMENT	AUTHORISED BY	DATE

DERBY PORT - PORT AREA



TYPE	CROWN	S.S.A.	NO
PURPOSE	STATUTORY		
PLAN OF	DERBY PORT		
LOCAL GOVERNMENT	SHIRE OF DERBY-WEST KIMBERLEY		
LOCALITY	DERBY, MEDA		
D.P.L.H. FILE	92-2012		

MNG
 MC MULLEN NOLAN GROUP
 PO Box 6405, Broome W.A. 6725
 Tel: (08) 9192 6312
 Fax: (08) 9192 6396
 Email: info@mngsurvey.com.au
 MNG Ref: 40114dp-062h

LICENSED SURVEYOR _____ DATE _____

LEGEND
Port Area

LOGGED
DATE _____ FEE PAID _____ ASSESS No. _____

APPROVED
PORT AUTHORITY ACT 1999 - GAZETTE DATE / / PAGE

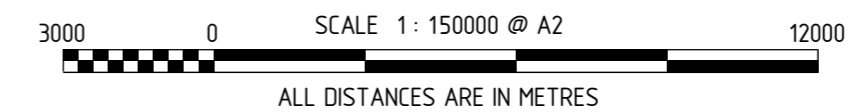
AUTHORISED LAND OFFICER _____ DATE _____
--

**SUBJECT TO SURVEY
 NOT FOR ALIENATION PURPOSES**

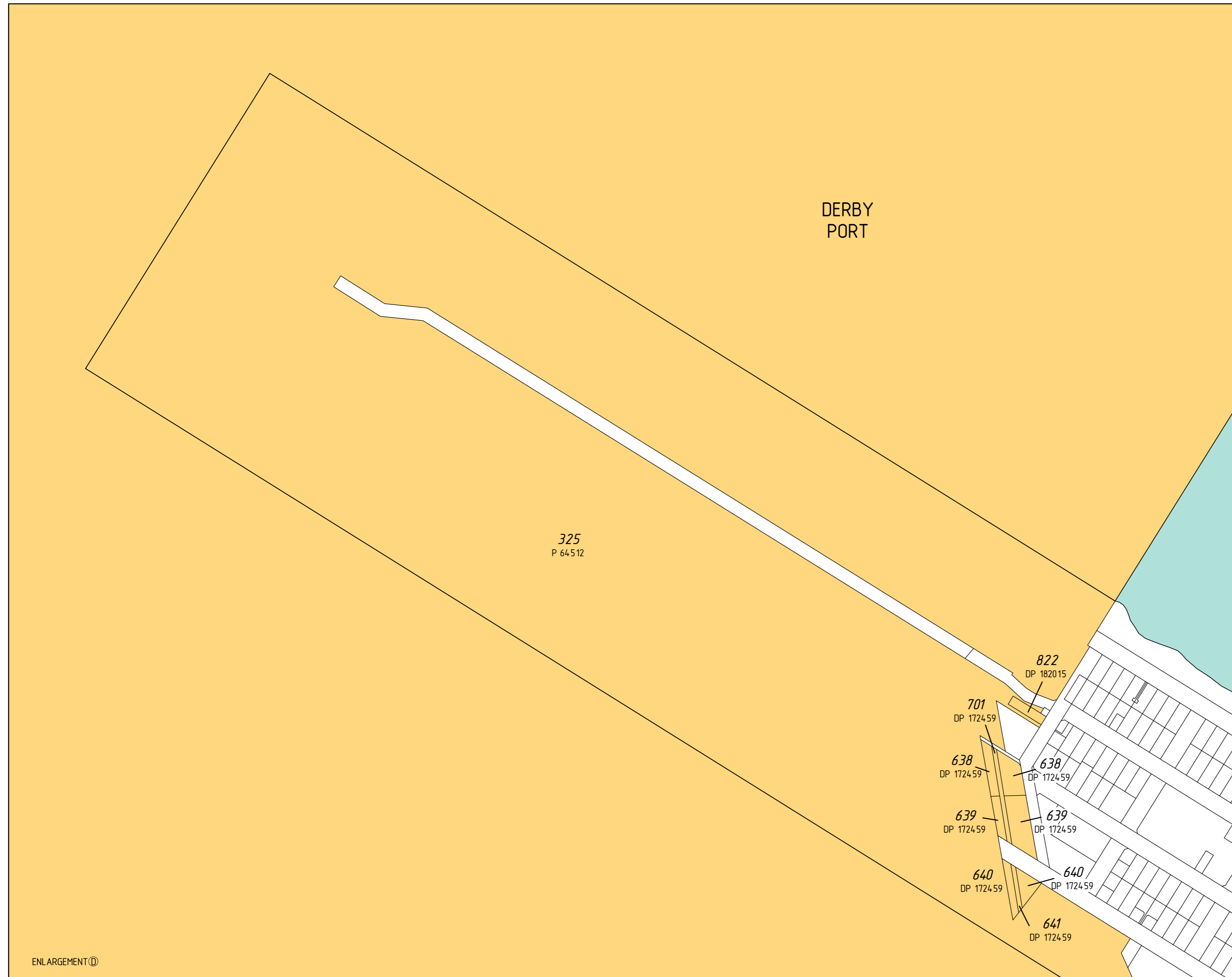
CO-ORDINATES DESCRIBE AN INTERSECTION OF THOSE BOUNDARIES SUBJECT TO SURVEY
 WATER LINES SHOWN HEREON ARE BASED ON THE SCDB AS AT 3/12/2020.
 WATER LINES SHOWN HEREON DO NOT NECESSARILY DEPICT AN EXACT CADASTRAL BOUNDARY.
 REFERENCE TO 'HIGH WATER MARK (HWM)' MEANS AS DEFINED IN THE LAND ADMINISTRATION ACT 1997.
 LWM DENOTES LOW WATER MARK
 ALL CO-ORDINATES ARE MGA94 - ZONE 51



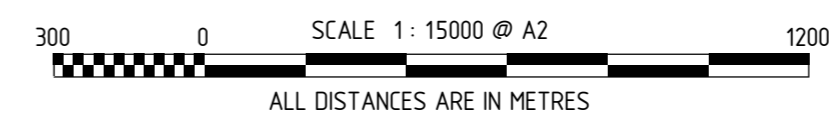
DEPOSITED PLAN
420819
 SHEET 01 OF 02 SHEETS
 VERSION 1



FOR HEADING SEE SHEET 1



ENLARGEMENT ①



MNG Ref : 40114dp-062h

LICENSED SURVEYOR

DATE



GOVERNMENT OF
WESTERN AUSTRALIA



DEPOSITED PLAN

420819

SHEET 02 OF 02 SHEETS
VERSION 1